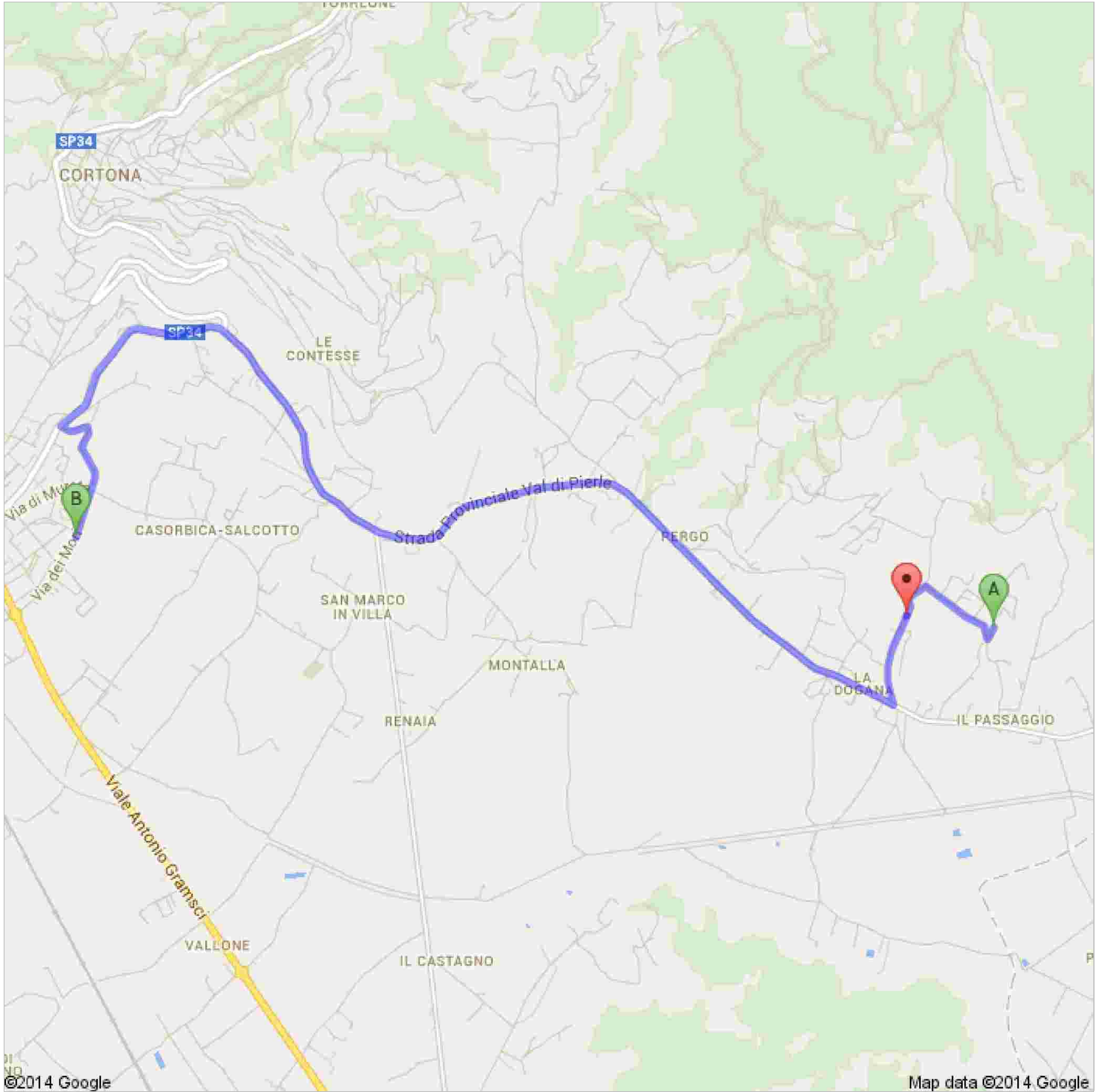

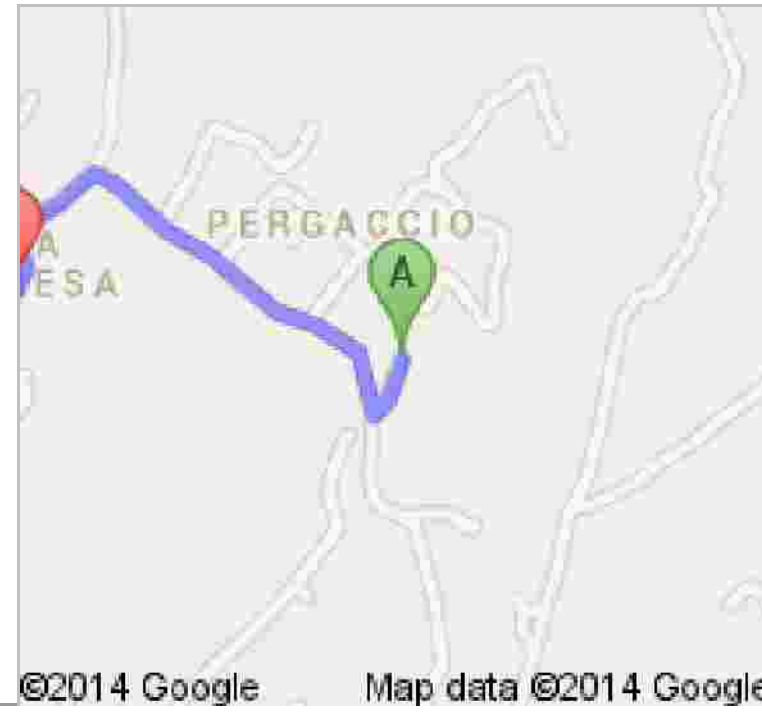




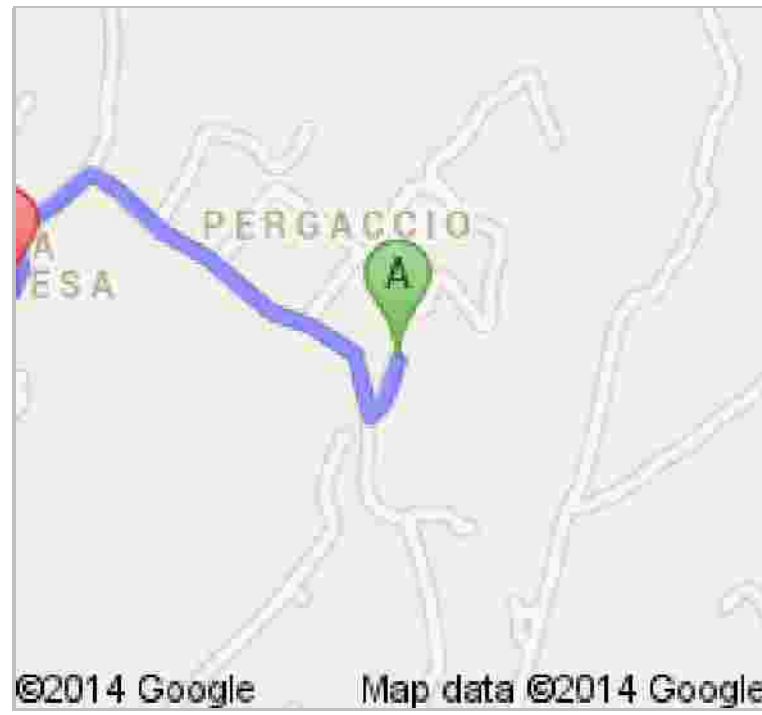
Directions to Via dei Mori, 28, Camucia AR, Italy
6.6 km – about 12 mins
Direction from Home to Pool




 Unknown road



1. Head **south**




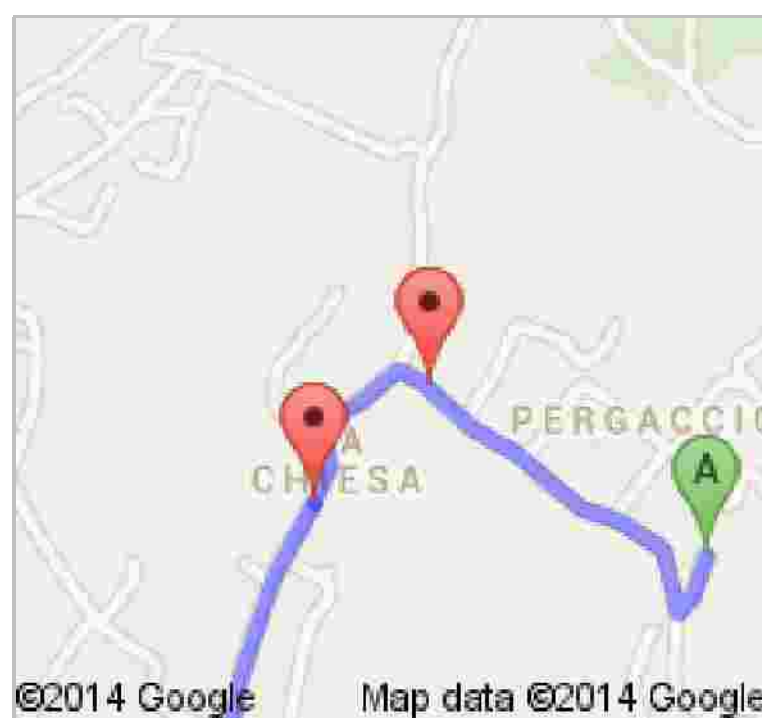
go 65 m
total 65 m

 2. Turn right
About 50 secs




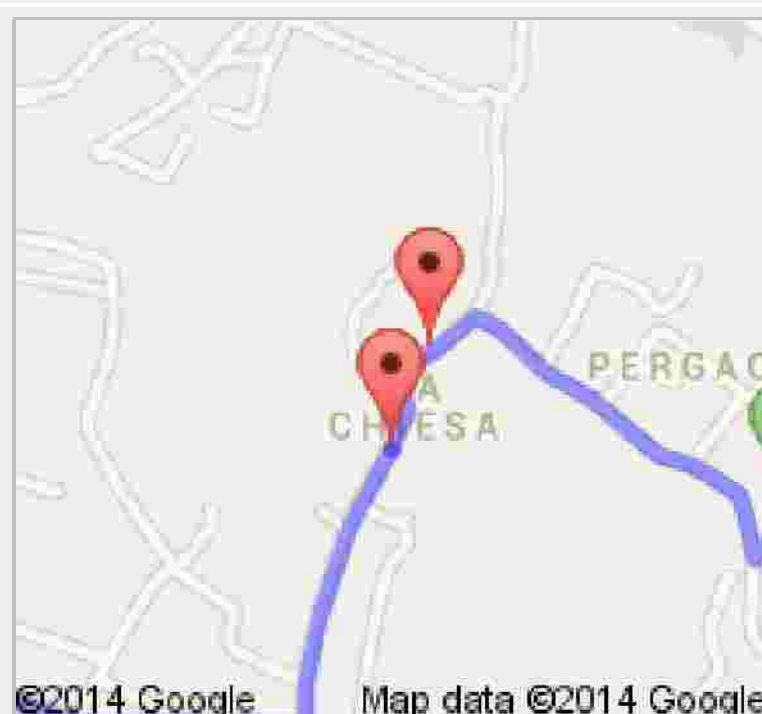
go 400 m
total 450 m

 3. Turn left



go 96 m
total 550 m

 4. Turn left toward **Strada Provinciale Val di Pierle/ SP35**
About 1 min




go 500 m
total 1.1 km

 5. Turn right onto **Strada Provinciale Val di Pierle/ SP35**
About 6 mins




go 3.9 km
total 5.0 km

 6. Turn left onto **SP34**
About 2 mins




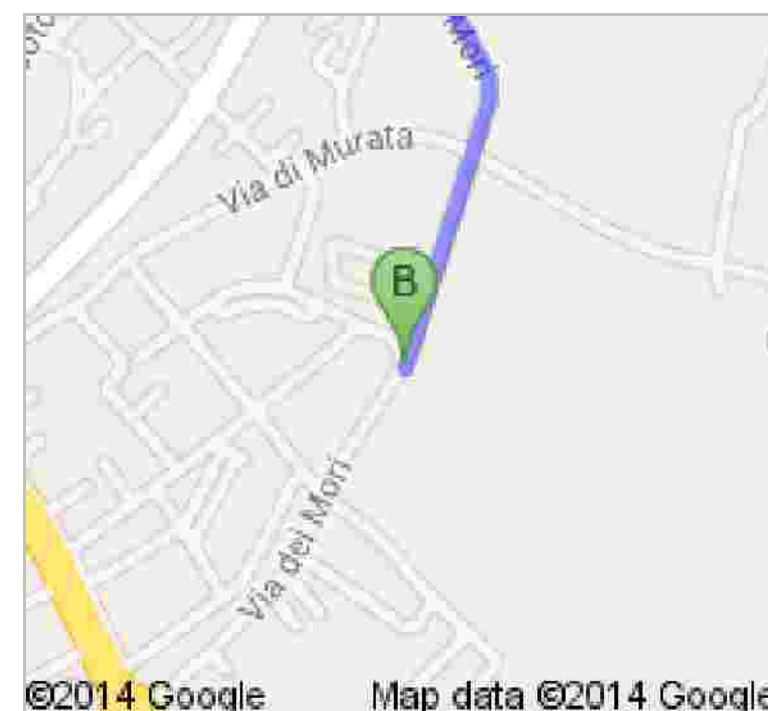
go 1.0 km
total 5.9 km

 7. Turn left onto **Via dei Mori**
Destination will be on the right
About 1 min



go 650 m
total 6.6 km

 Via dei Mori, 28, Camucia AR, Italy



These directions are for planning purposes only. You may find that construction projects, traffic, weather, or other events may cause conditions to differ from the map results, and you should plan your route accordingly. You must obey all signs or notices regarding your route.

Map data ©2014 Google

Directions weren't right? Please find your route on maps.google.com and click "Report a problem" at the bottom left.