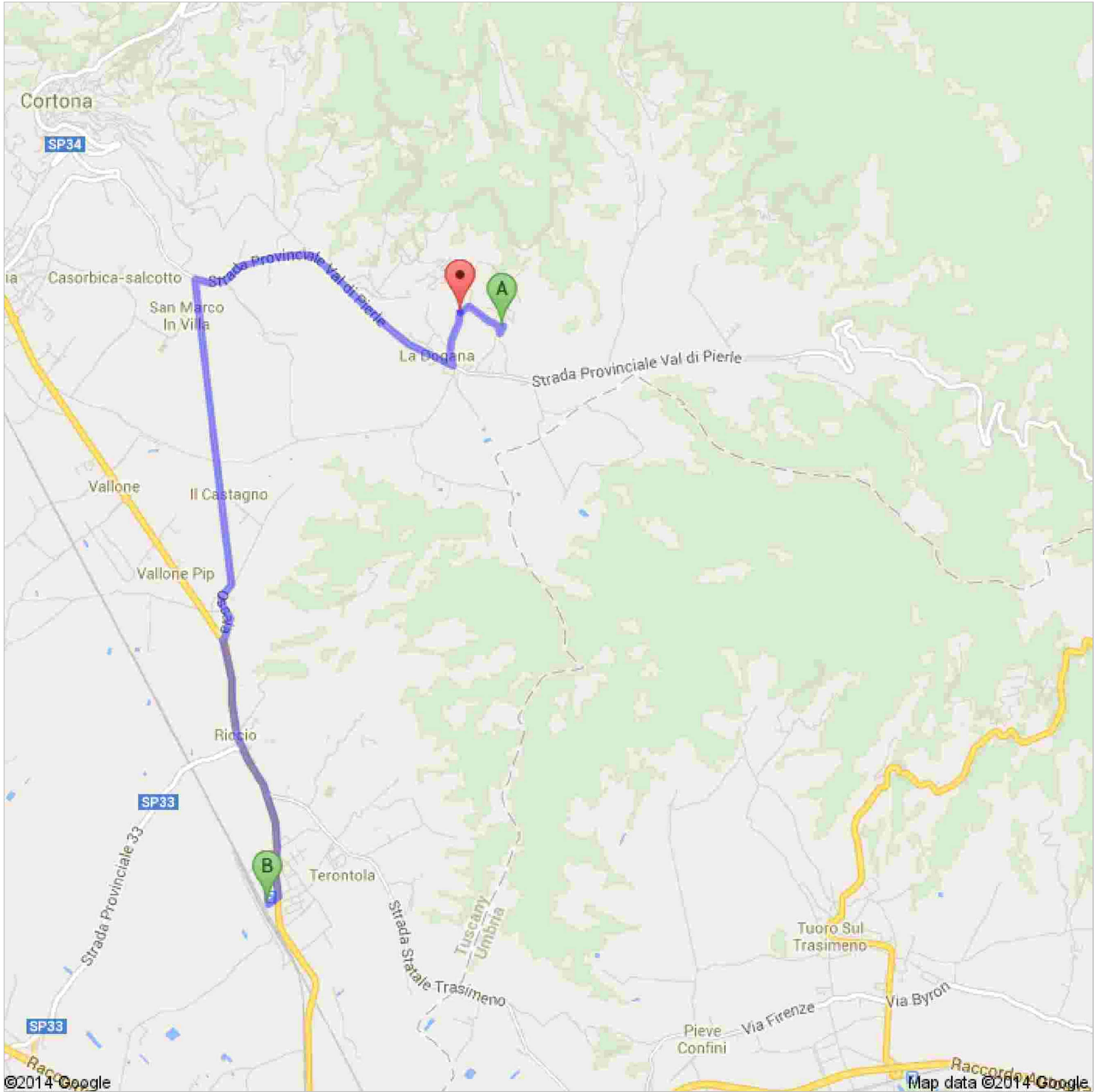

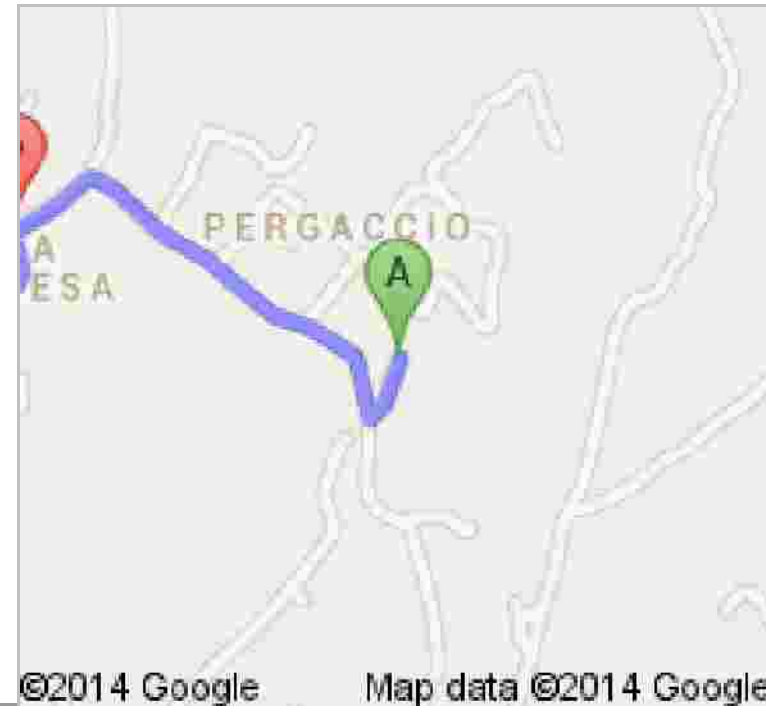




**Directions to Terontola**  
Italy  
**9.7 km – about 14 mins**




 Unknown road

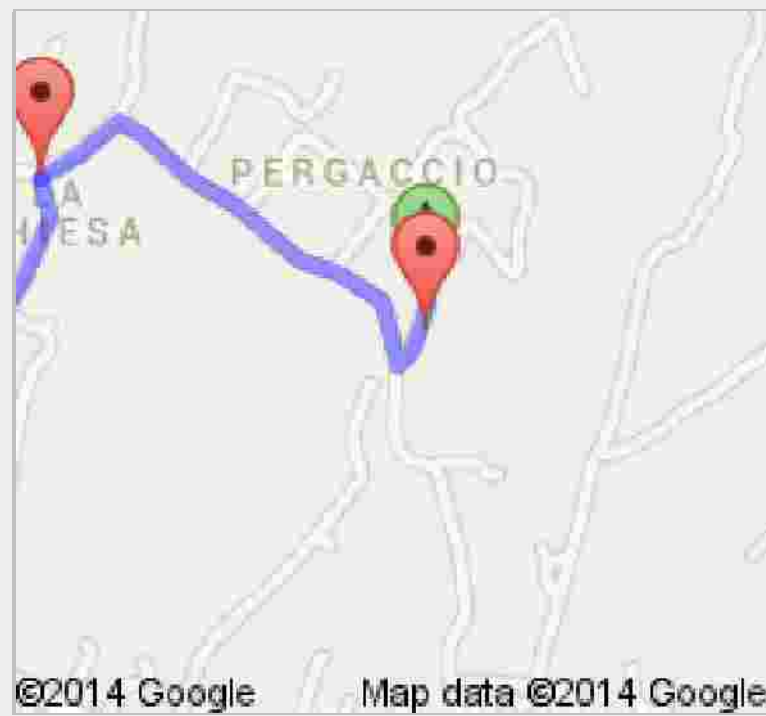


1. Head **south**




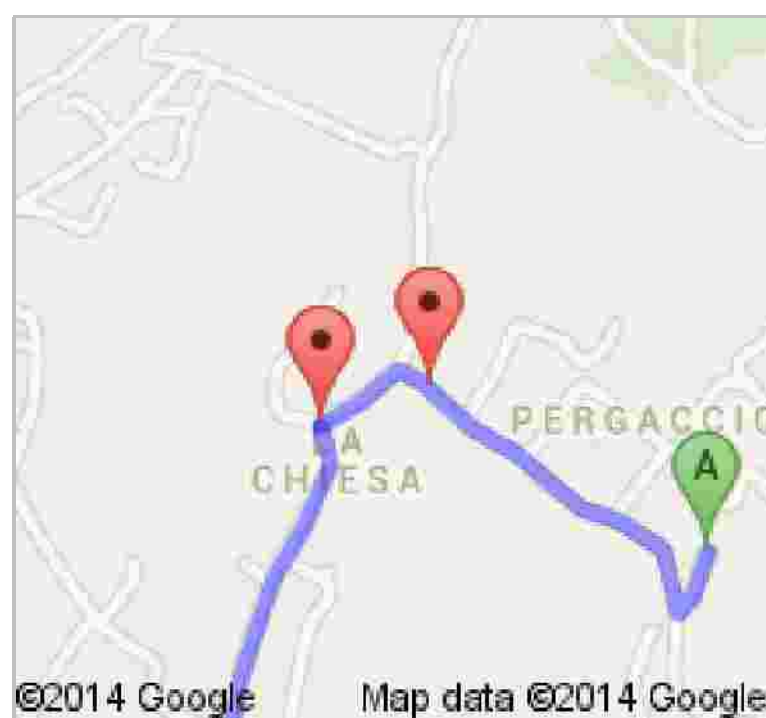
go 70 m  
total 70 m

 2. Turn right  
About 50 secs



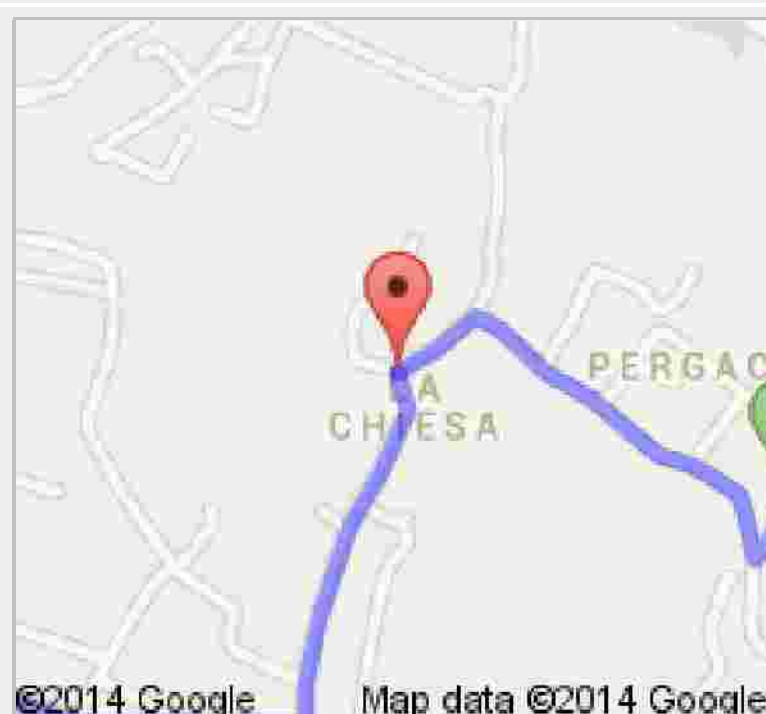
go 400 m  
total 450 m

 3. Turn left



go 96 m  
total 550 m

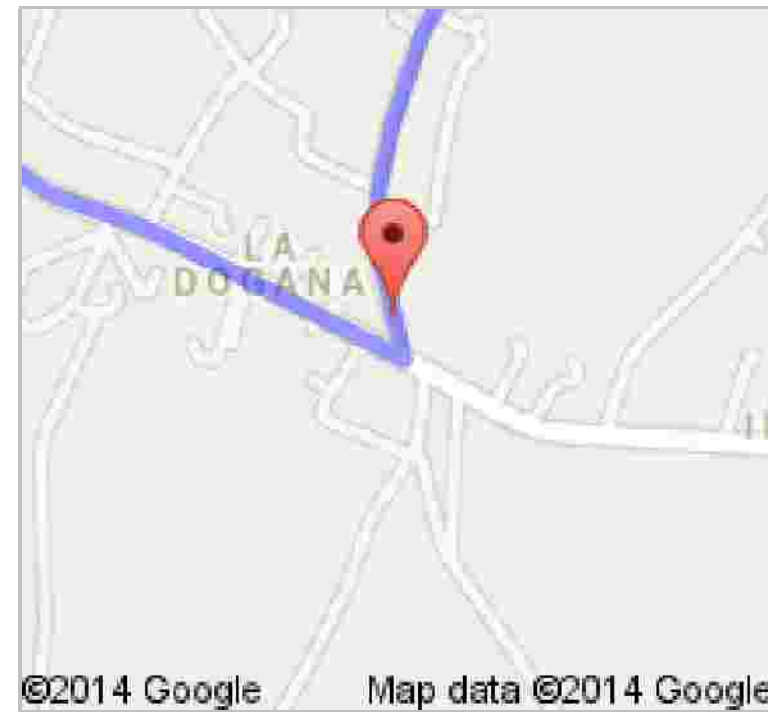
 4. Turn left toward **Strada Provinciale Val di Pierle/ SP35**  
About 1 min



go 500 m  
total 1.1 km



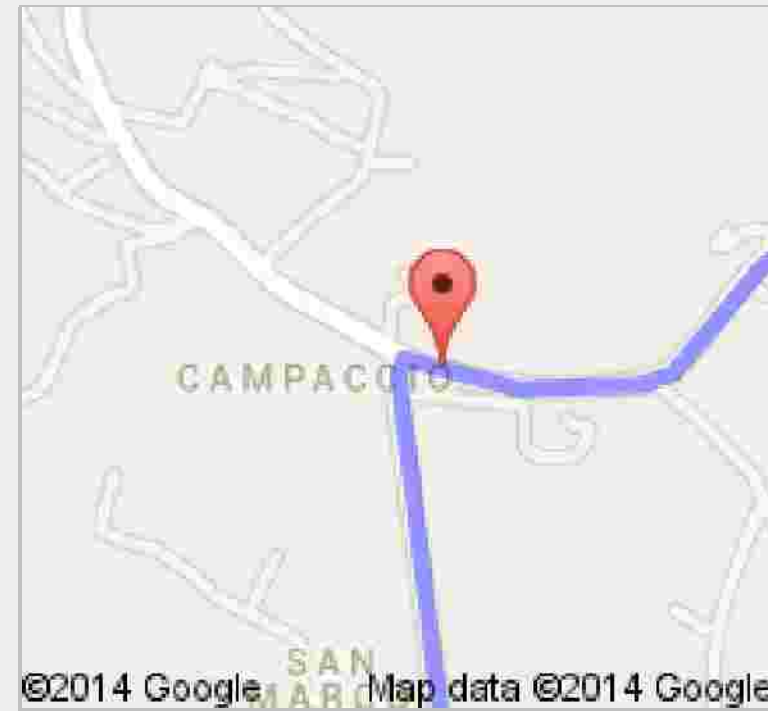
5. Turn right onto **Strada Provinciale Val di Pierle/ SP35**  
About 4 mins



go 2.7 km  
total 3.8 km

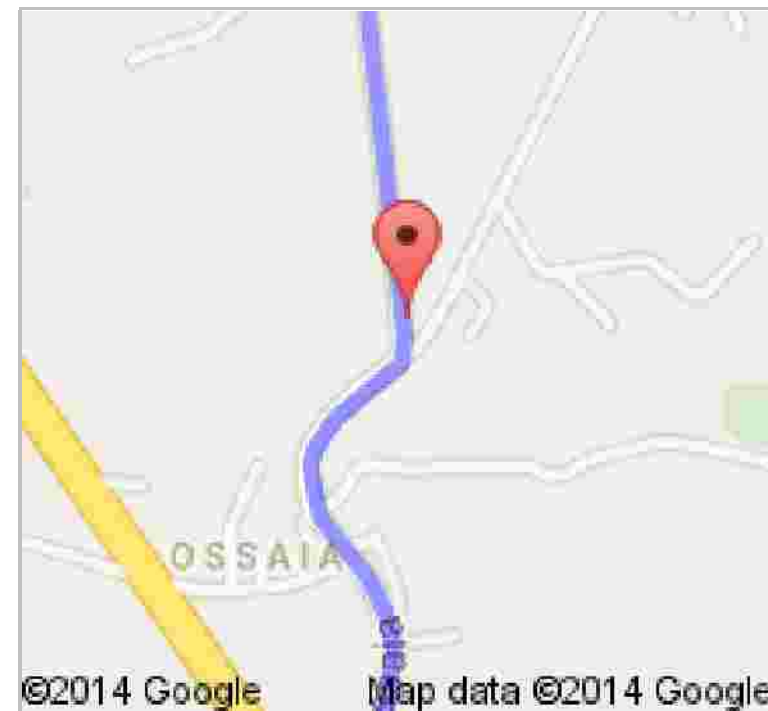


6. Turn left toward **Ossaia**  
About 3 mins



go 2.8 km  
total 6.6 km

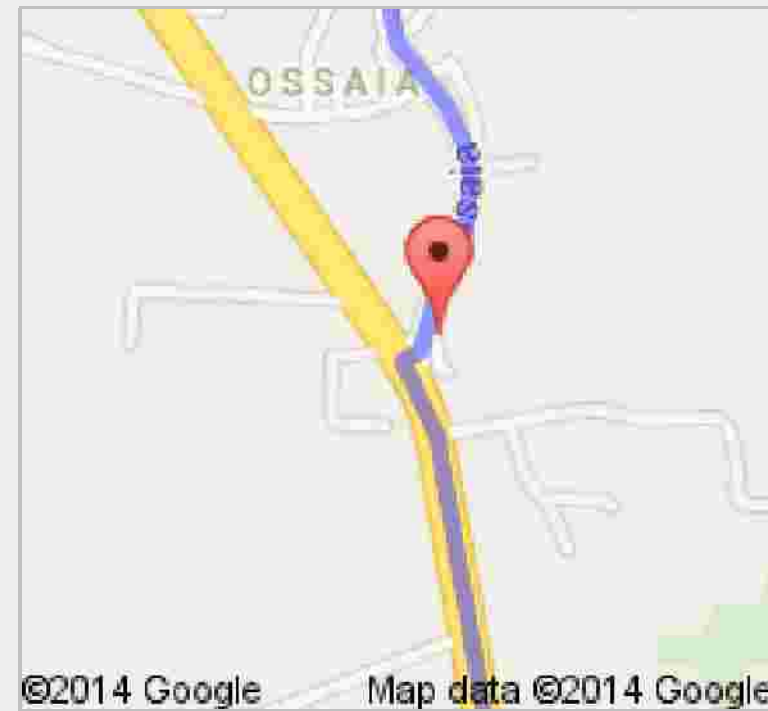
7. Continue onto **Ossaia**  
About 1 min



go 550 m  
total 7.1 km



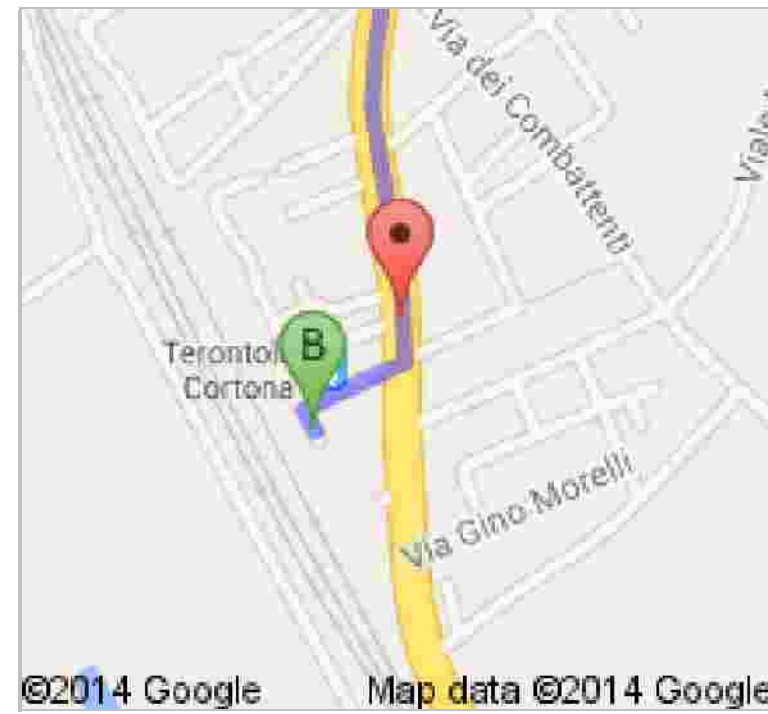
8. Turn left onto **SR71**  
About 3 mins



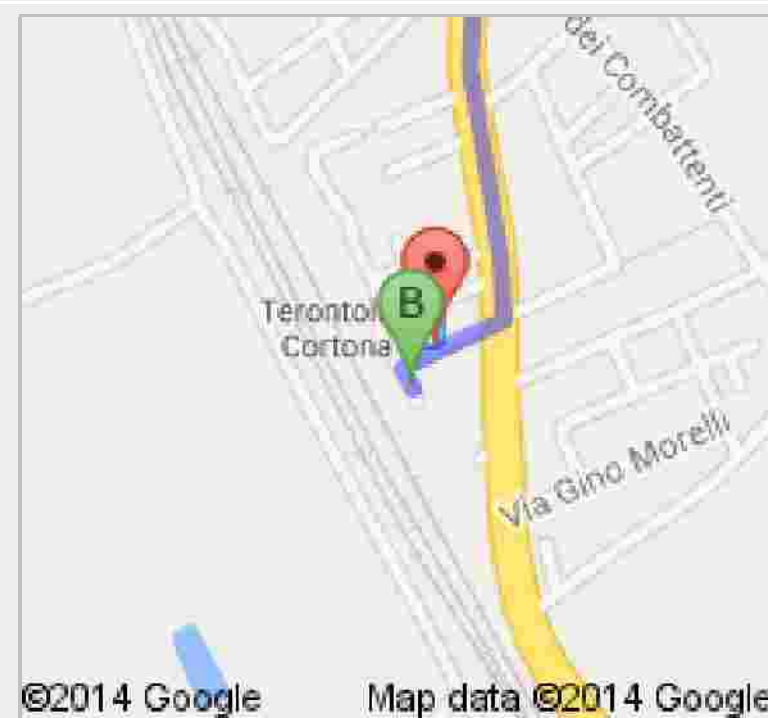
go 2.4 km  
total 9.5 km

9. Turn right onto **Via XX Settembre**

go 110 m  
total 9.6 km



	<p>10. Turn left onto <b>Strada Statale 71 Umbro Casentinese</b> Destination will be on the right</p>	<p>go 24 m total 9.7 km</p>
--	-----------------------------------------------------------------------------------------------------------	---------------------------------



 **Terontola**  
Italy



These directions are for planning purposes only. You may find that construction projects, traffic, weather, or other events may cause conditions to differ from the map results, and you should plan your route accordingly. You must obey all signs or notices regarding your route.

Map data ©2014 Google

Directions weren't right? Please find your route on [maps.google.com](https://maps.google.com) and click "Report a problem" at the bottom left.