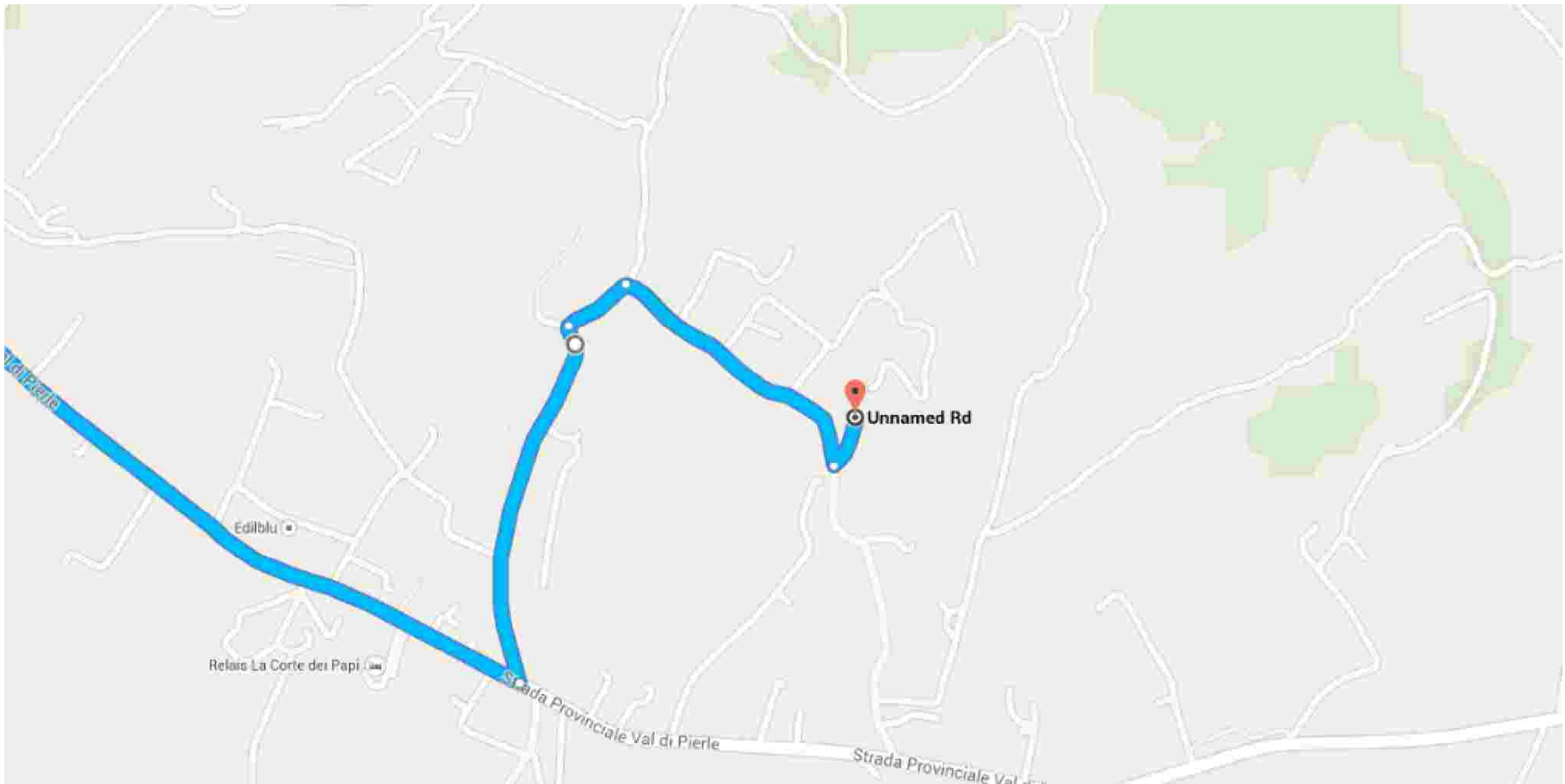




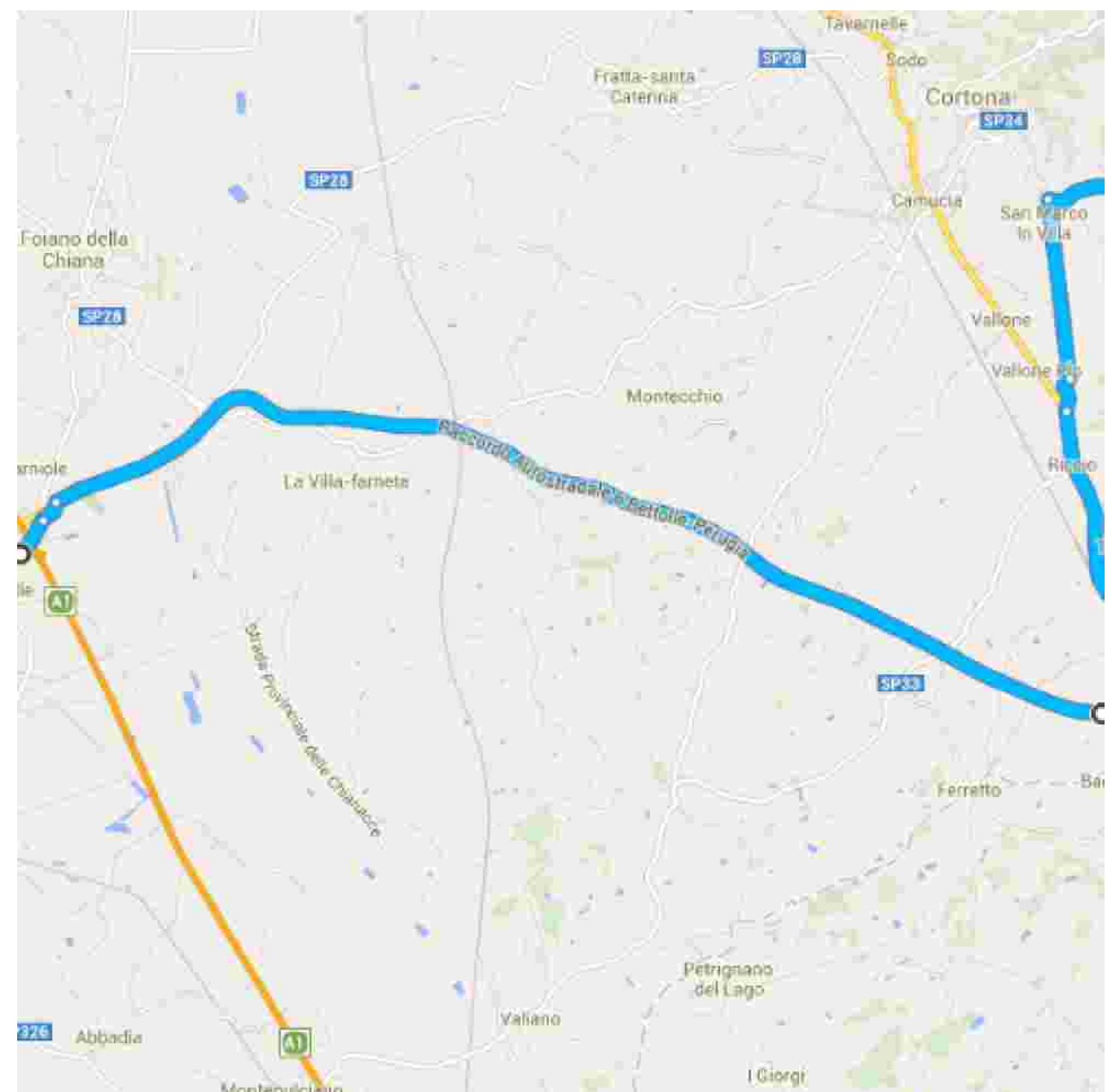
Drive 31.3 km, 29 min

Directions from 43.2118114, 11.8058301 to Unnamed Rd



○ 43.2118114, 11.8058301

- ↑ 1. Head north toward SP327
18 m
 - 2. Exit the roundabout onto SP327
600 m
 - 3. At the roundabout, take the 1st exit onto the Raccordo Autostradale 6 Bettolle-Perugia ramp
400 m
 - ↑ 4. Merge onto Raccordo Autostradale 6 Bettolle-Perugia
17.7 km
- 18.7 km / 12 min



○ Raccordo Autostradale 6 Bettolle-Perugia

Cortona AR, Italy

Drive from SR71 and Strada Provinciale Val

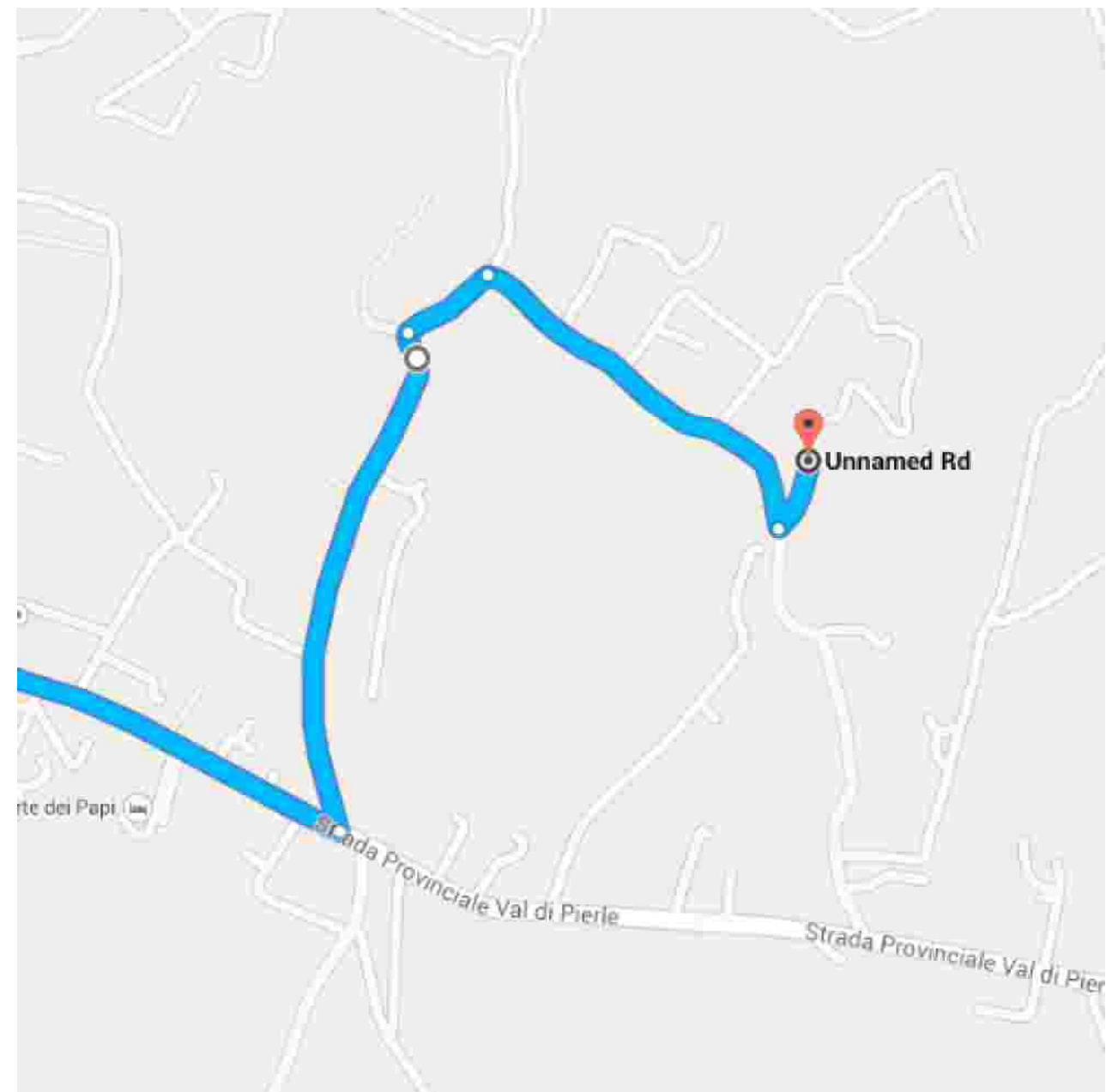
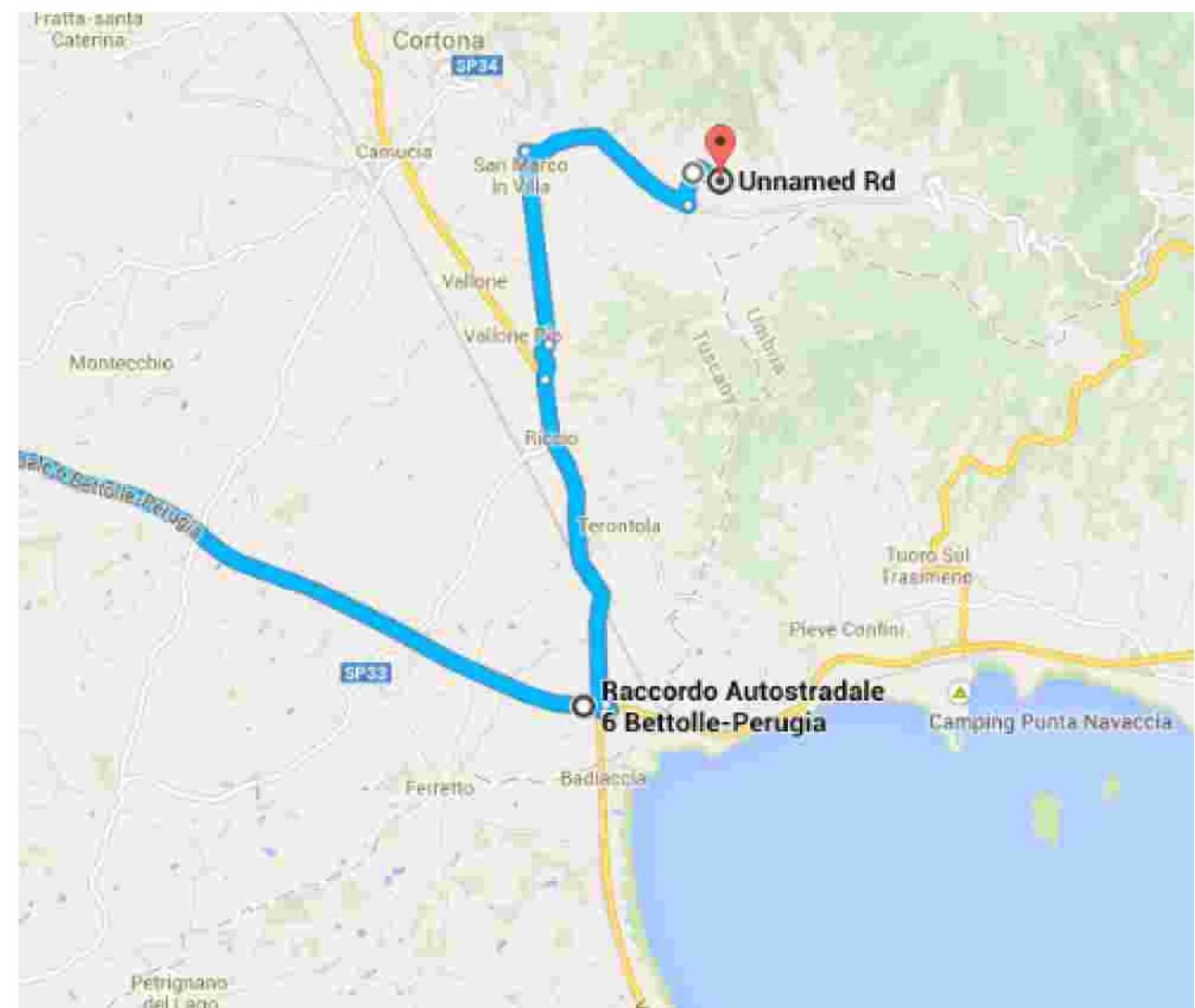


di Pierle/SP35 to La Dogana

- ↑ 5. Head **east** on **Raccordo Autostradale 6 Bettolle-Perugia** toward **Exit Castiglione del Lago**
300 m
- ↘ 6. Take exit **Castiglione del Lago** toward **Castiglione del Lago**
210 m
- ↘ 7. Keep **right** at the fork, follow signs for **Cortona/Arezzo** and merge onto **SR71**
4.9 km
- ↘ 8. Slight **right** onto **Ossaia**
550 m
- ↙ 9. Slight **left** toward **Strada Provinciale Val di Pierle/SP35**
2.8 km
- ↘ 10. Turn **right** onto **Strada Provinciale Val di Pierle/SP35**
2.7 km

Drive to your destination

- 1.1 km / 3 min
- ↙ 11. Turn **left**
500 m
- ↘ 12. Turn **right**
96 m
- ↘ 13. Take the **1st right**
400 m
- ↙ 14. Turn **left**
72 m
- 12.6 km / 17 min



Unnamed Rd

Pergaccio AR, Italy

These directions are for planning purposes only. You may find that construction projects, traffic, weather, or other events may cause conditions to differ from the map results, and you should plan your route accordingly. You must obey all signs or notices regarding your route.

Map data ©2014 Google